





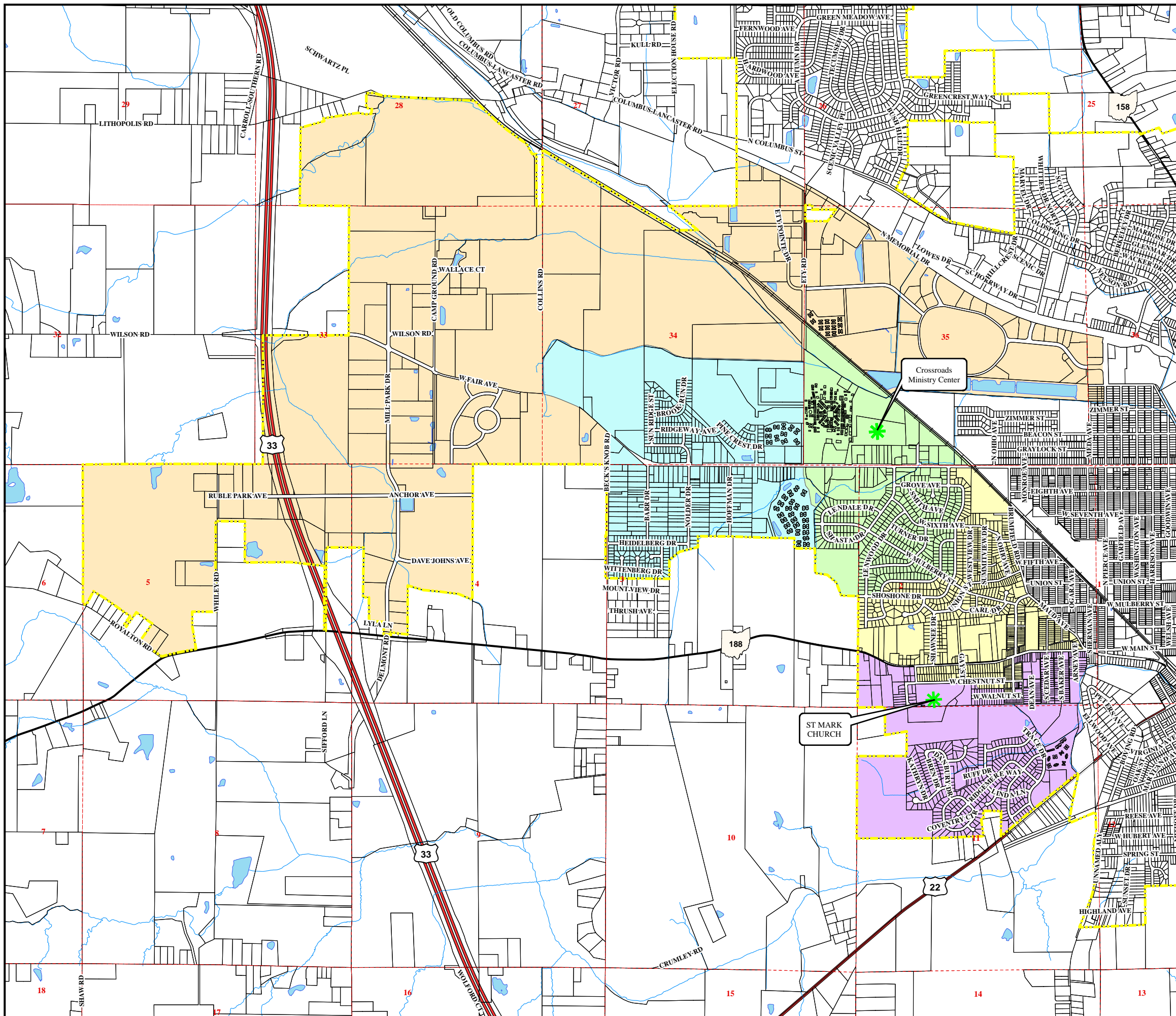


FAIRFIELD COUNTY OHIO CITY OF LANCASTER VOTING PRECINCTS

WARD ONE

-  Polling Locations
-  1A St Mark Church, 331 Gay St., Lancaster
-  1B Crossroads Ministry Center, 2095 W. Fair Ave., Lancaster
-  1C Crossroads Ministry Center, 2095 W. Fair Ave., Lancaster
-  1D Crossroads Ministry Center, 2095 W. Fair Ave., Lancaster
-  1E Crossroads Ministry Center, 2095 W. Fair Ave., Lancaster



Disclaimer
 All data created by Fairfield County Auditor GIS Department has been developed to meet National Map Accuracy Standards. All GIS data layers are referenced in the Ohio State Plane Coordinate System, Horizontal - North American Datum (NAD) 83 (95) Vertical data - North American Datum Vertical Datum (NAVD) 88, Units - Surveyors Feet.
 All data has been developed from public records that are constantly undergoing change and is not warranted for content, completeness or accuracy. Fairfield County does not warrant, guarantee or represent the data to be fit for a particular use or purpose.
 If detailed information is required for data layers shown, please contact the GIS Department.
 Please notify the Fairfield County Auditor, GIS Department with any discrepancies.

Jon A. Slater, Jr.
 FAIRFIELD COUNTY AUDITOR

GIS DEPARTMENT
 210 EAST MAIN STREET, RM 105
 LANCASTER, OHIO 43130-3882
 P: (740) 652-7055
 F: (740) 681-5596



Not To Scale

Effective Date:
 August 8, 2019

Printed Date:
 October 1, 2019